




North & Mid Wales Association of Local Councils
North Wales Coast Transport Liaison Committee



Report for Transport for Wales

NORTH WALES COASTAL RAILWAY

A STATION AUDIT



Cllr Peter Morton Chair
Robert A Robinson MBE FRICS Secretary

Dated:



CONTENTS

- 1. Introduction**
- 2. Remit**
- 3. North Wales Coast Railway Lines**
- 4. Station Assessment Levels**
- 5. Consultations**
- 6. Level 1 stations**
- 7. Level 2 stations**
- 8. Level 3 stations**
- 9. Executive summary**

APPENDIX

- a) Map of North Coast Railways**
- b) Schedule level 1 works for each station**
- c) Schedule level 2 works for each station**
- d) Schedule level 3 works for each station**
- e) Consultation results**
- f) Estimated cost plan**



1. Introduction

This report is prepared to inform the Transport for Wales Station Audit improvement plans.

2. Remit

The remit is to present the suggestions of the North Wales Coast Transport Liaison Committee regarding station improvements to be read alongside the Dementia Report being prepared.

This report should be read alongside the Dementia Friendly Line report.

3. North Wales Coast Railway Lines

The area covered by this report (North Wales Coast Railway Lines) is shown on the maps and information at appendix A.

4. Station Assessment Levels

5. Consultations

The Committee has consulted with each of the following:

- Community representatives via the Liaison Committee
- All Local Councils in which a station is located
- Local Rail Users Group
- Regular rail users



6. Level 1 stations

6.1 Stations in Level 1

The Stations considered to be Level 1 are listed here:

Shotton
Flint
Prestatyn
Rhyl
Abergele
Colwyn Bay
Llandudno Junction
Llandudno
Conwy
Bangor
Holyhead

6.2 Minimum requirements for a Level 1 station:

The following are considered minimum requirements for each of the level 1 stations:

- a) Adequate car parking to support the numbers using the station.
- b) Adequate disabled access – where there are long ramps alternative arrangements need to be made (ie lifts).
- c) Shelters to a level to support usage of the station.
- d) Adequate train information on the platform and where the car park is some way from the platform also in the car park area.
- e) Adequate seating to support the usage of the station.
- f) Good clear loud speaker sound system.
- g) Timetables with clear information.
- h) Clear and adequate signage for directions.
- i) In all respects to create a Dementia Friendly environment to be included.
- j) Where there are public toilets on the station these should be Dementia and Disabled friendly.



6.3 Schedule of suggested improvements:

A schedule setting out both what is there and what is needed at each station is attached at appendix B.

7. Level 2 stations

7.1 Stations in Level 2

Stations considered to be Level 2 are listed here:

Daganwy
Llanfair fechan
Penmaenmawr

7.2 Minimum requirements for a Level 2 station:

The following are considered minimum requirements for each of the level 2 stations:

- a) Reasonable car parking to support the numbers using the station.
- b) Adequate disabled access
- c) Shelters to a level to support usage of the station.
- d) Adequate train information on the platform
- e) Adequate seating to support the usage of the station.
- f) Good clear loud speaker sound system.
- g) Timetables with clear information.
- h) Clear and adequate signage for directions.
- i) Reasonable works to create Dementia Friendly environment to be included.

7.3 Schedule of suggested improvements:

A schedule setting out both what is there and what is needed at each station is attached at appendix C.



8. Level 3 stations

8.1 Stations in Level 3

The Stations considered to be Level 3 are listed here:

Llanfairpwll
Bodorgan
Ty Croes
Rosneigr
Valley

8.2 Minimum requirements for a Level 3 station:

The following are considered minimum requirements for each of the level 3 stations:

- a) Limited car parking where possible close to the station.
- b) Reasonable disabled access
- c) A small shelter to a level to support usage of the station.
- d) Adequate train information on the platform.
- e) Some seating to support the usage of the station.
- f) Good clear loud speaker sound system.
- g) Timetables with clear information.
- h) Clear and adequate signage for directions.
- i) Where possible to create a Dementia Friendly environment to be included.

8.3 Schedule of suggested improvements:

A schedule setting out both what is there and what is needed at each station is attached at appendix D.



North & Mid Wales Association of Local Councils
North Wales Coast Transport Liaison Committee

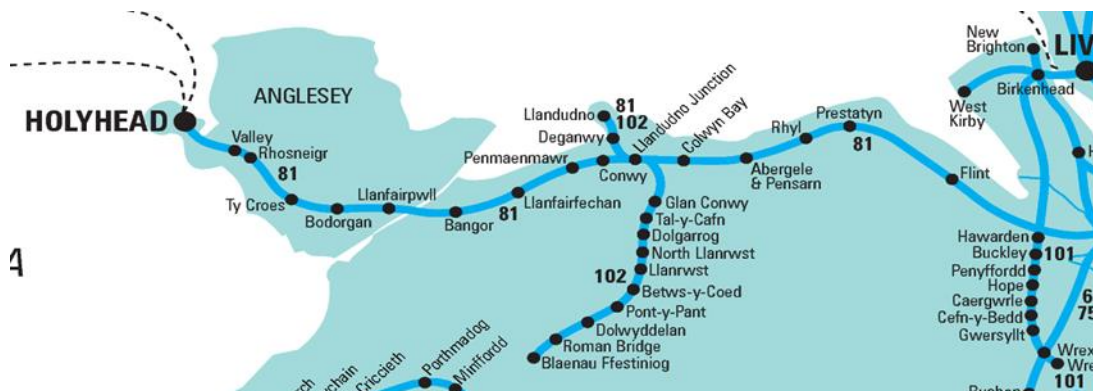
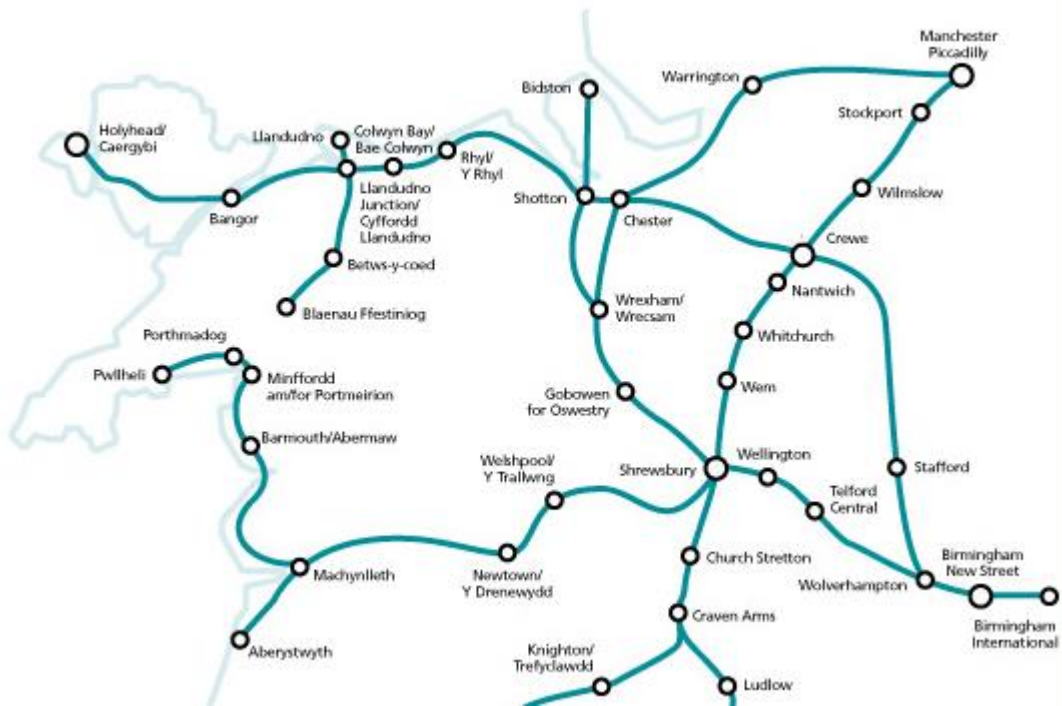


9. Executive summary



APPENDIX A

Map of North Coast Railway Lines



4



APPENDIX B

Schedule level 1 works for each station

STATION AUDIT INFORMATION FORM - STATION **SHOTTON (level 1)**

No	Heading	What is there now	Improvements suggested	Level
1	Car Parking			
2	Access (general)			
3	Access (disabled)			
4	Barriers/railings (including colours)			
5	Lighting			
6	Signage			
7	Timetables			
8	Electronic indicator boards			
9	Benches/seating			
10	Shelters/waiting room			
11	Booking Office			
12	Ticket Machine			
13	Toilets			
14	Welsh/English language			
15	Station staffed or not			
16	Other			
17	Buses & bus connections			



STATION AUDIT INFORMATION FORM - STATION **FLINT (level 1)**

No	Heading	What is there now	Improvements suggested	Level
1	Car Parking			
2	Access (general)			
3	Access (disabled)			
4	Barriers/railings (including colours)			
5	Lighting			
6	Signage			
7	Timetables			
8	Electronic indicator boards			
9	Benches/seating			
10	Shelters/waiting room			
11	Booking Office			
12	Ticket Machine			
13	Toilets			
14	Welsh/English language			
15	Station staffed or not			
16	Other			
17	Buses & bus connections			



STATION AUDIT INFORMATION FORM - STATION **PRESTATYN (level 1)**

No	Heading	What is there now	Improvements suggested	Level
1	Car Parking			
2	Access (general)			
3	Access (disabled)			
4	Barriers/railings (including colours)			
5	Lighting			
6	Signage			
7	Timetables			
8	Electronic indicator boards			
9	Benches/seating			
10	Shelters/waiting room			
11	Booking Office			
12	Ticket Machine			
13	Toilets			
14	Welsh/English language			
15	Station staffed or not			
16	Other			
17	Buses & bus connections			



STATION AUDIT INFORMATION FORM - STATION **RHYL (level 1)**

No	Heading	What is there now	Improvements suggested	Level
1	Car Parking			
2	Access (general)			
3	Access (disabled)			
4	Barriers/railings (including colours)			
5	Lighting			
6	Signage			
7	Timetables			
8	Electronic indicator boards			
9	Benches/seating			
10	Shelters/waiting room			
11	Booking Office			
12	Ticket Machine			
13	Toilets			
14	Welsh/English language			
15	Station staffed or not			
16	Other			
17	Buses & bus connections			



STATION AUDIT INFORMATION FORM - STATION **ABERGELE (level 1)**

No	Heading	What is there now	Improvements suggested	Level
1	Car Parking			
2	Access (general)			
3	Access (disabled)			
4	Barriers/railings (including colours)			
5	Lighting			
6	Signage			
7	Timetables			
8	Electronic indicator boards			
9	Benches/seating			
10	Shelters/waiting room			
11	Booking Office			
12	Ticket Machine			
13	Toilets			
14	Welsh/English language			
15	Station staffed or not			
16	Other			
17	Buses & bus connections			



STATION AUDIT INFORMATION FORM - STATION COLWYN BAY (level 1)

No	Heading	What is there now	Improvements suggested	Level
1	Car Parking			
2	Access (general)			
3	Access (disabled)			
4	Barriers/railings (including colours)			
5	Lighting			
6	Signage			
7	Timetables			
8	Electronic indicator boards			
9	Benches/seating			
10	Shelters/waiting room			
11	Booking Office			
12	Ticket Machine			
13	Toilets			
14	Welsh/English language			
15	Station staffed or not			
16	Other			
17	Buses & bus connections			



STATION AUDIT INFORMATION FORM - STATION **LLANDUDNO JUNCTION (level 1)**

No	Heading	What is there now	Improvements suggested	Level
1	Car Parking	Car park by station entrance.		
2	Access (general)			
3	Access (disabled)	There are lifts to the platforms from the entrance.		
4	Barriers/railings (including colours)			
5	Lighting			
6	Signage			
7	Timetables			
8	Electronic indicator boards			
9	Benches/seating			
10	Shelters/waiting room			
11	Booking Office			
12	Ticket Machine			
13	Toilets			
14	Welsh/English language			
15	Station staffed or not			
16	Other	Drop off point at front of station. Telephone box to front of station.		
17	Cycling provision	Cycle racks to front of station.		
18	Buses & bus connections	Taxi rank at front of station. Bus stop and extensive bus shelter by entrance.		



STATION AUDIT INFORMATION FORM - STATION **CONWY (level 1)**

No	Heading	What is there now	Improvements suggested	Level
1	Car Parking	Extensive car parking by station.		
2	Access (general)			
3	Access (disabled)			
4	Barriers/railings (including colours)			
5	Lighting			
6	Signage			
7	Timetables			
8	Electronic indicator boards			
9	Benches/seating			
10	Shelters/waiting room			
11	Booking Office			
12	Ticket Machine			
13	Toilets			
14	Welsh/English language			
15	Station staffed or not			
16	Other			
17	Cycling provision			
18	Buses & bus connections	Bust stop outside station entrance.		



STATION AUDIT INFORMATION FORM - STATION **BANGOR (level 1)**

No	Heading	What is there now	Improvements suggested	Level
1	Car Parking	Extensive car parking by station.		
2	Access (general)			
3	Access (disabled)			
4	Barriers/railings (including colours)			
5	Lighting			
6	Signage			
7	Timetables			
8	Electronic indicator boards			
9	Benches/seating			
10	Shelters/waiting room			
11	Booking Office			
12	Ticket Machine			
13	Toilets			
14	Welsh/English language			
15	Station staffed or not			
16	Other			
17	Cycling provision			
18	Buses & bus connections	Bust stop outside station entrance.		



STATION AUDIT INFORMATION FORM - STATION **HOLYHEAD (level 1)**

No	Heading	What is there now	Improvements suggested	Level
1	Car Parking			
2	Access (general)			
3	Access (disabled)			
4	Barriers/railings (including colours)			
5	Lighting			
6	Signage			
7	Timetables			
8	Electronic indicator boards			
9	Benches/seating			
10	Shelters/waiting room			
11	Booking Office			
12	Ticket Machine			
13	Toilets			
14	Welsh/English language			
15	Station staffed or not			
16	Other			
17	Buses & bus connections			



STATION AUDIT INFORMATION FORM - STATION **LLANDUDNO (level 1)**

No	Heading	What is there now	Improvements suggested	Level
1	Car Parking			
2	Access (general)			
3	Access (disabled)			
4	Barriers/railings (including colours)			
5	Lighting			
6	Signage			
7	Timetables			
8	Electronic indicator boards			
9	Benches/seating			
10	Shelters/waiting room			
11	Booking Office			
12	Ticket Machine			
13	Toilets			
14	Welsh/English language			
15	Station staffed or not			
16	Other			
17	Cycling provision			
18	Buses & bus connections	Bus stop with shelter by entrance		



APPENDIX C

Schedule level 2 works for each station

STATION AUDIT INFORMATION FORM - STATION **LLANFAIRFECHAN (level 2)**

No	Heading	What is there now	Improvements suggested	Level
1	Car Parking	Extensive car parking by station.		
2	Access (general)			
3	Access (disabled)			
4	Barriers/railings (including colours)			
5	Lighting			
6	Signage			
7	Timetables			
8	Electronic indicator boards			
9	Benches/seating			
10	Shelters/waiting room			
11	Booking Office			
12	Ticket Machine			
13	Toilets			
14	Welsh/English language			
15	Station staffed or not			
16	Other			
17	Cycling provision			
18	Buses & bus connections	Bust stop outside station entrance.		



STATION AUDIT INFORMATION FORM - STATION **PENMAENMAWR (level 2)**

No	Heading	What is there now	Improvements suggested	Level
1	Car Parking	Extensive car parking by station.		
2	Access (general)			
3	Access (disabled)			
4	Barriers/railings (including colours)			
5	Lighting			
6	Signage			
7	Timetables			
8	Electronic indicator boards			
9	Benches/seating			
10	Shelters/waiting room			
11	Booking Office			
12	Ticket Machine			
13	Toilets			
14	Welsh/English language			
15	Station staffed or not			
16	Other			
17	Cycling provision			
18	Buses & bus connections	Bust stop outside station entrance.		



STATION AUDIT INFORMATION FORM - STATION **DEGANWY (level 2)**

No	Heading	What is there now	Improvements suggested	Level
1	Car Parking			
2	Access (general)			
3	Access (disabled)			
4	Barriers/railings (including colours)			
5	Lighting			
6	Signage			
7	Timetables			
8	Electronic indicator boards			
9	Benches/seating			
10	Shelters/waiting room			
11	Booking Office			
12	Ticket Machine			
13	Toilets			
14	Welsh/English language			
15	Station staffed or not			
16	Other			
17	Cycling provision			
18	Buses & bus connections	Bus stop with shelter by entrance		



APPENDIX D

Schedule level 3 works for each station

STATION AUDIT INFORMATION FORM - STATION **LLANFAIR PWLL (level 3)**

No	Heading	What is there now	Improvements suggested	Level
1	Car Parking	Extensive car parking by station.		
2	Access (general)			
3	Access (disabled)			
4	Barriers/railings (including colours)			
5	Lighting			
6	Signage			
7	Timetables			
8	Electronic indicator boards			
9	Benches/seating			
10	Shelters/waiting room			
11	Booking Office			
12	Ticket Machine			
13	Toilets			
14	Welsh/English language			
15	Station staffed or not			
16	Other			
17	Cycling provision			
18	Buses & bus connections	Bust stop outside station entrance.		



STATION AUDIT INFORMATION FORM - STATION **BODORGAN** (level 3)

No	Heading	What is there now	Improvements suggested	Level
1	Car Parking	Extensive car parking by station.		
2	Access (general)			
3	Access (disabled)			
4	Barriers/railings (including colours)			
5	Lighting			
6	Signage			
7	Timetables			
8	Electronic indicator boards			
9	Benches/seating			
10	Shelters/waiting room			
11	Booking Office			
12	Ticket Machine			
13	Toilets			
14	Welsh/English language			
15	Station staffed or not			
16	Other			
17	Cycling provision			
18	Buses & bus connections	Bust stop outside station entrance.		



STATION AUDIT INFORMATION FORM - STATION **TY CROES (level 3)**

No	Heading	What is there now	Improvements suggested	Level
1	Car Parking	Extensive car parking by station.		
2	Access (general)			
3	Access (disabled)			
4	Barriers/railings (including colours)			
5	Lighting			
6	Signage			
7	Timetables			
8	Electronic indicator boards			
9	Benches/seating			
10	Shelters/waiting room			
11	Booking Office			
12	Ticket Machine			
13	Toilets			
14	Welsh/English language			
15	Station staffed or not			
16	Other			
17	Cycling provision			
18	Buses & bus connections	Bust stop outside station entrance.		



STATION AUDIT INFORMATION FORM - STATION RHOSNEIGR (level 3)

No	Heading	What is there now	Improvements suggested	Level
1	Car Parking	Extensive car parking by station.		
2	Access (general)			
3	Access (disabled)			
4	Barriers/railings (including colours)			
5	Lighting			
6	Signage			
7	Timetables			
8	Electronic indicator boards			
9	Benches/seating			
10	Shelters/waiting room			
11	Booking Office			
12	Ticket Machine			
13	Toilets			
14	Welsh/English language			
15	Station staffed or not			
16	Other			
17	Cycling provision			
18	Buses & bus connections	Bust stop outside station entrance.		



STATION AUDIT INFORMATION FORM - STATION **VALLEY ANGLESEY (level 3)**

No	Heading	What is there now	Improvements suggested	Level
1	Car Parking			
2	Access (general)			
3	Access (disabled)			
4	Barriers/railings (including colours)			
5	Lighting			
6	Signage			
7	Timetables			
8	Electronic indicator boards			
9	Benches/seating			
10	Shelters/waiting room			
11	Booking Office			
12	Ticket Machine			
13	Toilets			
14	Welsh/English language			
15	Station staffed or not			
16	Other			
17	Buses & bus connections			



North & Mid Wales Association of Local Councils
North Wales Coast Transport Liaison Committee



Consultation results

APPENDIX E



APPENDIX F

STATION AUDIT WORKS SUGGESTED (including Dementia)							
NORTH WALES COST LINES							
	Signage	E.I.Boards	Shelters	Paintwork	Car Park	Toilets	Total
SHOTTON	1000	0	0	1000	0	0	2000
FLINT	1000	0	0	1000	0	0	2000
PRESTATYN	1000	0	0	1000	0	0	2000
RHYL	1000	0	0	2000	0	2500	5500
ABERGELE	1000	0	0	1000	0	0	2000
LLANDUDNO JL	1000	0	0	2000	0	2500	5500
	1000	0	0	1000	0	0	2000
LLANDUDNO	1000	0	0	1000	0	2500	4500
LLANFAIRFECH	1000	0	0	1000	0	0	2000
	1000	0	0	1000	0	0	2000
BANGOR	1000	0	0	1000	0	2500	4500
LLANFAIRPWL	1000	0	0	1000	0	0	2000
	1000	0	0	1000	0	0	2000
	1000	0	0	1000	0	0	2000
	1000	0	0	1000	0	0	2000
VALLEY	1000	0	0	1000	0	0	2000
HOLYHEAD	1000	0	0	1000	0	2500	4500
TOTALS	17000	0	0	19000	0	12500	48500
						Management	25000
						Contingency	4850
						Overall Total	78350